


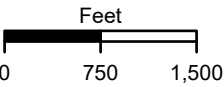


**LEGEND**

 Primary Airport Area

**Note**

1.) Historical aerial imagery from 1991 provided by USGS



Projected Coordinate System  
Datum: NAD 83  
State Plane Washington North  
Units: Feet



**HISTORICAL AERIAL  
IMAGERY OF THE SITE**

Site Assessment Report  
Spokane International Airport  
Spokane, Washington


GSI Job No.	6892	Drawn By:	EKS
Issued:	13-Aug-2024	Chk'd By:	KW
Map ID:	SIAWA_HAI	App'd By:	KW

**FIGURE 2.3 D**



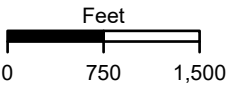


**LEGEND**

 Primary Airport Area

**Note**

1.) Historical aerial imagery from 2017 provided by USDA



Projected Coordinate System  
Datum: NAD 83  
State Plane Washington North  
Units: Feet



**HISTORICAL AERIAL  
IMAGERY OF THE SITE**

Site Assessment Report  
Spokane International Airport  
Spokane, Washington

GSI Job No.	6892	Drawn By:	EKS
Issued:	13-Aug-2024	Chk'd By:	KW
Map ID:	SIAWA_HAI	App'd By:	KW

**FIGURE 2.3 E**