

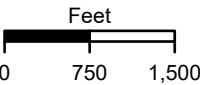


LEGEND

- Primary Airport Area
- US Fish and Wildlife Service Stream Classification:
 - Intermittent
 - Unknown Perennial

Notes

- 1.) AOA - Air Operations Area
- 2.) All ponds are ephemeral.
- 3.) Aerial imagery provided by Esri ArcGIS Online, 2023.



Projected Coordinate System
Datum: NAD 83
State Plane Washington North
Units: Feet

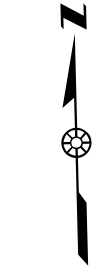
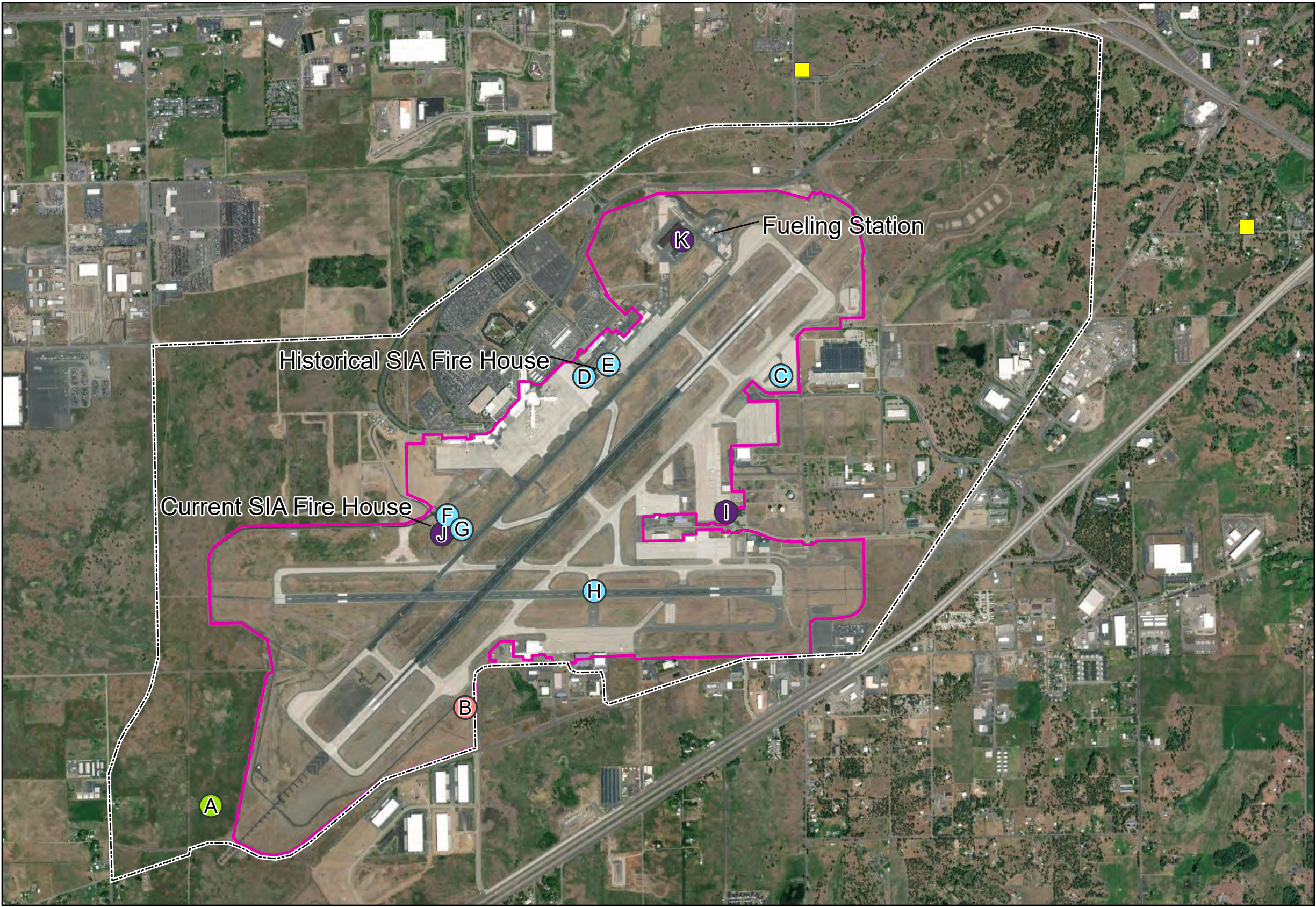


SURFACE WATER FEATURES
OF THE SITE

Site Assessment Report
Spokane International Airport
Spokane, Washington

GSI Job No.	6892	Drawn By:	EKS
Issued:	13-Aug-2024	Chk'd By:	KW
Map ID:	SIAWA_SW	App'd By:	KW

FIGURE 2.4



LEGEND

- Primary Airport Area
- AOA Fenceline
- Aviation Incident
- Joint Training Area
- FAA Mandated Testing and Training
- Storage
- Spokane Fire Department

Notes

- 1.) AOA - Air Operations Area
- 2.) AFFF - Aqueous Film-Forming Foam
- 3.) ANG - Air National Guard
- 4.) The Joint Training Area (location B) was utilized through 1999.
- 5.) The Triangle Ramp Training Area (location C) has been utilized since 2000.
- 6.) Aerial imagery provided by Esri ArcGIS Online, 2023.

Key Description

A	Potential: Aviation Incident - 1994
B	Known: ANG-SIA Joint Training Area
C	Potential: Triangle Ramp Training Area
D	Known: Historical SIA Fire House
E	Potential: Historical SIA Fire House
F	Known: North of Current SIA Fire House
G	Known: SE of Current SIA Fire House
H	Known: Taxiway K Testing Area
I	Hangar 725
J	Current SIA Fire House
K	Field Maintenance Building



GSI Job No.	6892	Drawn By:	EKS
Issued:	13-Aug-2024	Chk'd By:	KW
Map ID:	SIAWA_AFFF	Appv'd By:	KW
FIGURE 4.1			

Locations of Potential or Known Usage of Firefighting Foam

Site Assessment Report
Spokane International Airport
Spokane, Washington

Projected Coordinate System
Datum: NAD 83
State Plane Washington North
Units: Feet

Feet 0 1,000 2,000